

Legend














Addresses

Major Roads

Street Centerline

Parcels

Proposed Land Use (Comp Plan)

-  Residential Neighborhoods
-  Residential Urban Neighborhoods
-  Mixed Use
-  Neighborhood Commercial
-  Community Commercial
-  Regional Commercial
-  Office
-  Business Park
-  Industrial
-  Civic / Public
-  Community Attractions & Tourism
-  Parks
-  Agricultural
-  Invalid Rule

Municipal Boundaries 2022

