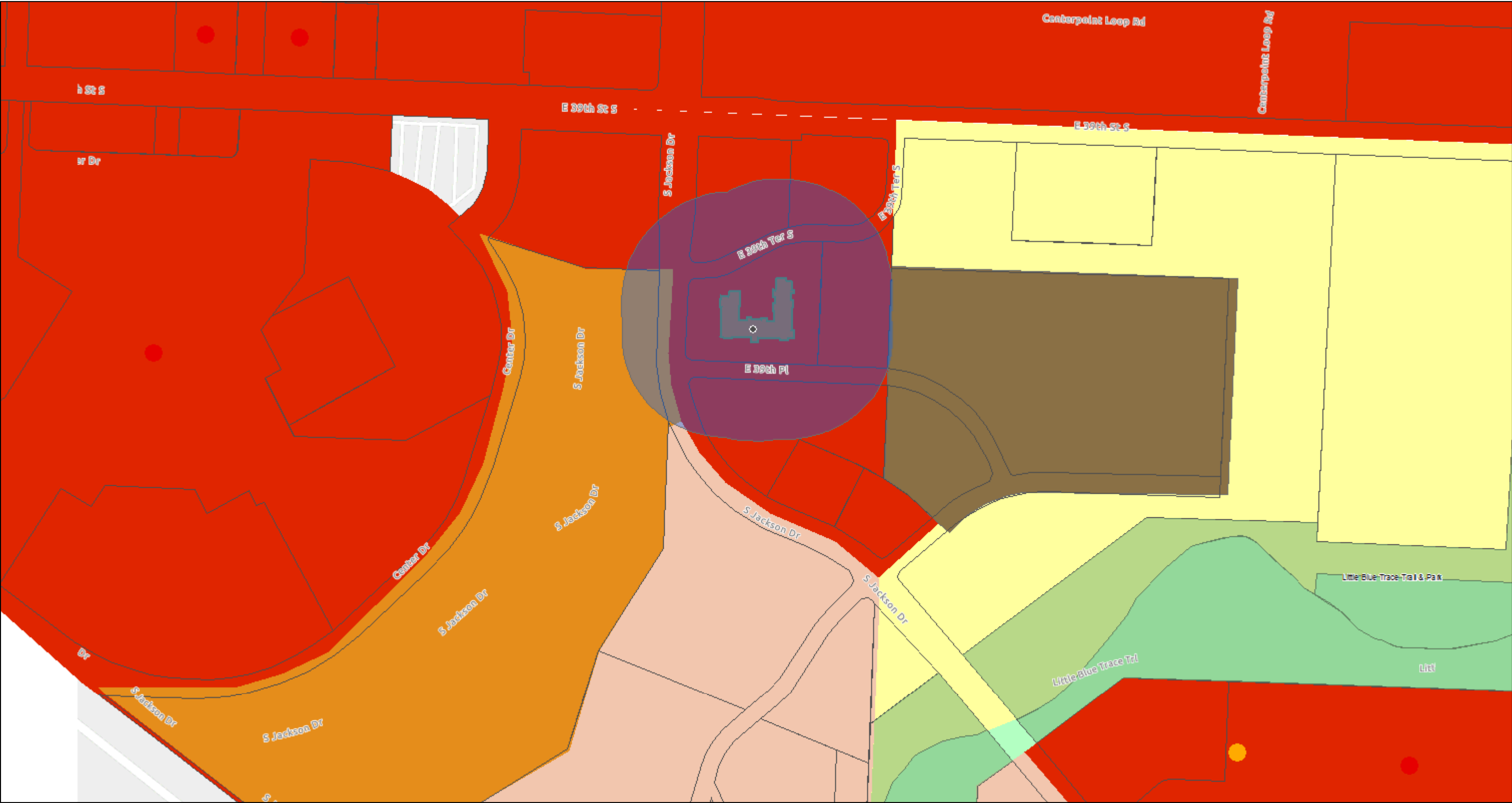













Staybridge Suites - GIS Maps



9/7/2022, 3:07:38 PM

- | | | |
|--|--|--|
|  Buffer of Areas |  Parks |  High Density Residential/PUD |
| Areas |  Office |  Single Family Residential |
|  Override 1 | Zoning |  Residential-Agricultural |
| Active Liquor Licenses |  Commercial | |
|  Drink |  Moderate Density Residential/PUD | |
|  Package Liquor | | |

